













STAGE 3

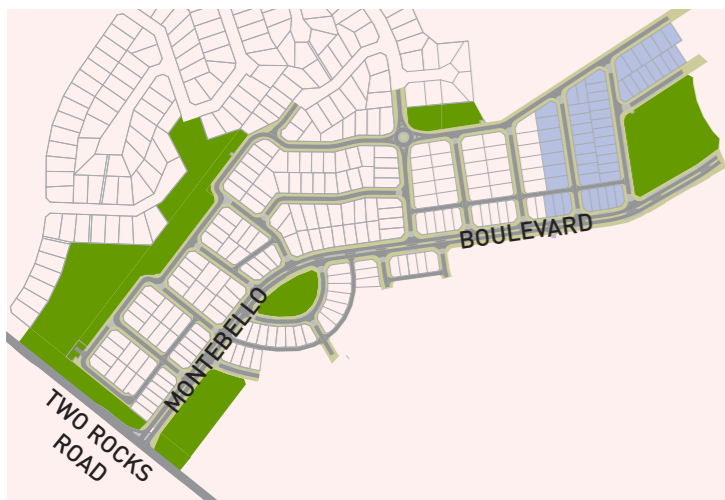
THE REEF

TWO ROCKS

- Stage 3
- Previous Release
- Future Development

Legend

-  Brick Paving
-  Footpath
-  Side Entry Pit
-  Drainage manhole
-  Drainage Grate
-  Sewer Housing Connection/Manhole
-  Limestone Retaining Wall
-  Western Power Padmount Site
-  Water Valve
-  Water Hydrant
-  Service Easement
-  Access Restriction



All Dimensions and Areas are subject to survey.
 The particulars of this plan are supplied for identification purposes only and shall not be taken as a representation in any aspect on the part of the vendor or its agents. Authorities should be consulted when services are contained within lot boundaries as building restrictions may apply. All retaining walls, services and associated easements are shown exaggerated for legibility. Trees are indicative only.

MNG REF:- 95734sa-028b DATE: 22/10/2015 ©COPYRIGHT

To find out more contact Dane Rawlings on 0418 491 737 or visit www.thereftworocks.com.au